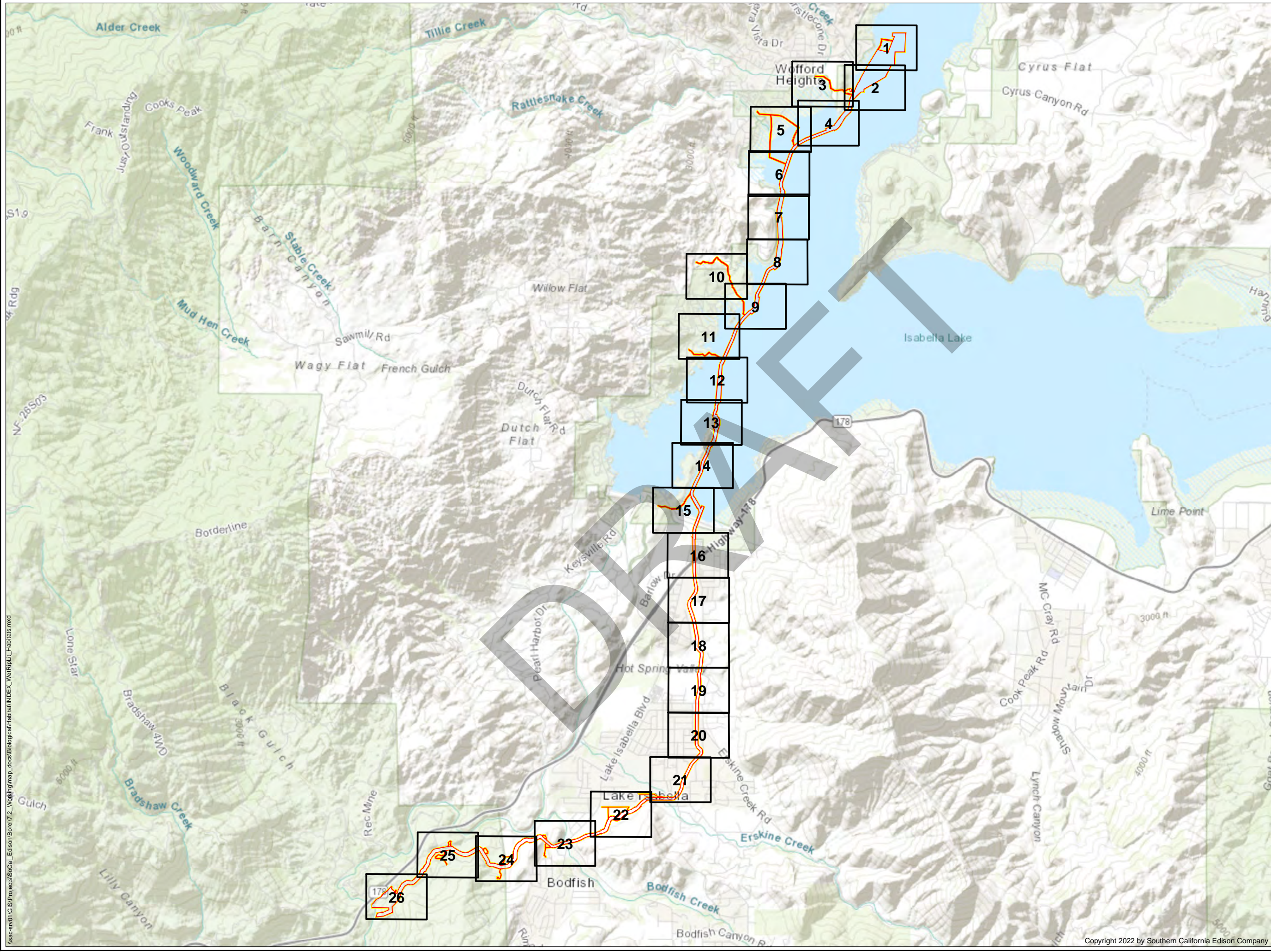


Attachment F: Wetland, Riparian, and Littoral Habitats Overview

DRAFT

PAGE INTENTIONALLY LEFT BLANK

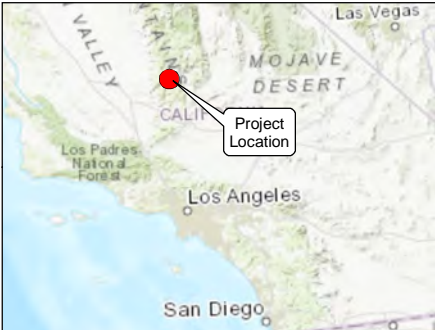


LEGEND

- Map Page Extent
- FERC Project Boundary #382
- Survey Area

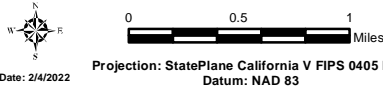
Habitat Type	Acres
Littoral	116.7
Lotic	34.0
Riparian	35.8
Wetland	58.1

*SOURCE: HDR (2021), ESRI Topo (2021).

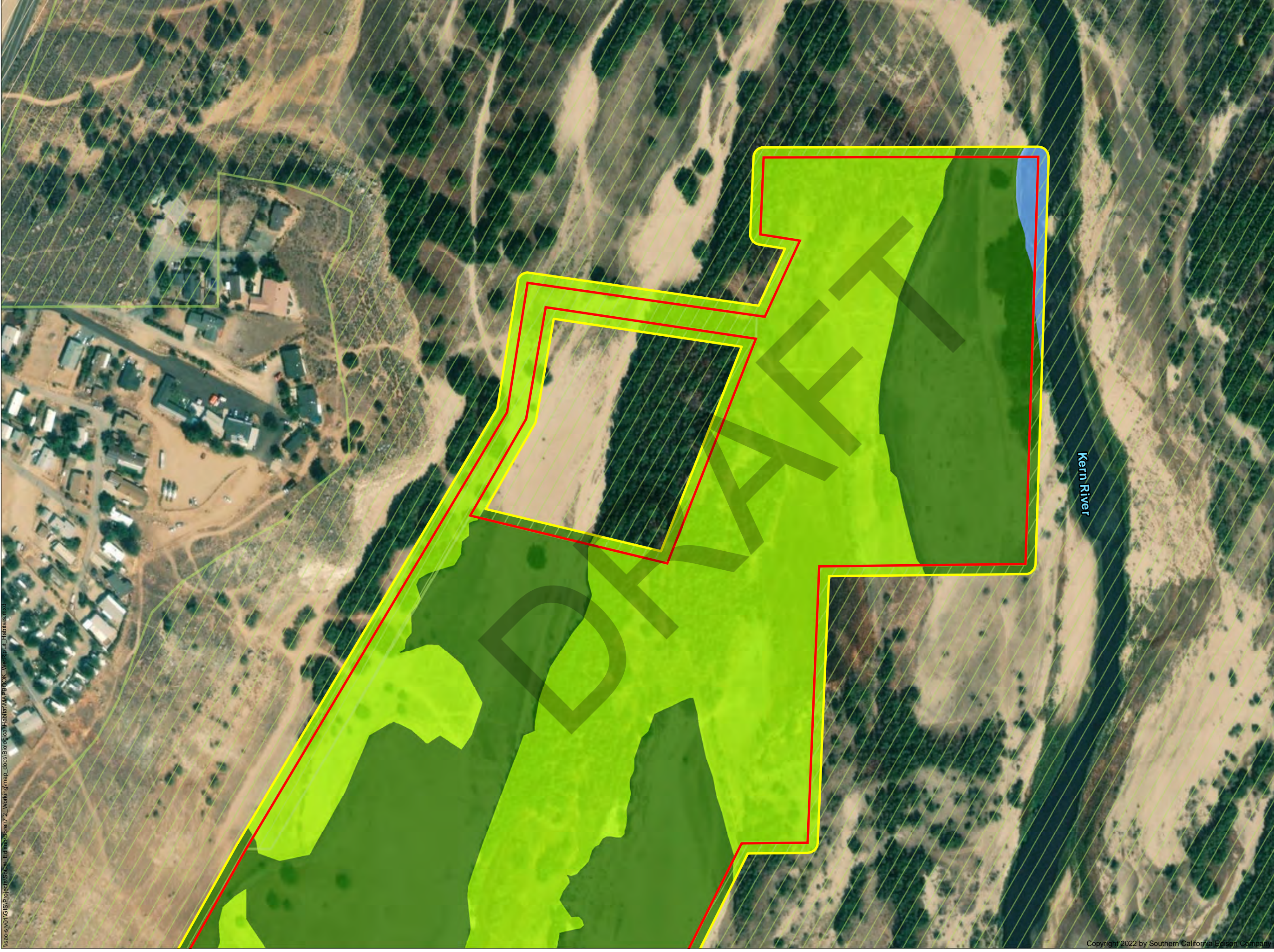


WETLAND, RIPARIAN,
AND LITTORAL HABITATS
OVERVIEW

BOREL HYDROELECTRIC LICENSE SURRENDER PROJECT



Southern California Edison (SCE) has no reason to believe that there are any inaccuracies or defects with information incorporated in this work and make no representations of any kind, including, but not limited to, the warranties of merchantability or fitness for a particular use, nor are any such warranties to be implied, with respect to the information or data, furnished herein. No part of this map may be reproduced or transmitted in any form or by any means, electronic or mechanical, including photocopying and recording system, except as expressly permitted in writing by SCE.



LEGEND

FERC Project Boundary #382

Survey Area

Habitat Type

Lotic

Riparian

Wetland

Land Ownership

Bureau of Land Management

US Forest Service

*SOURCE: HDR (2021), SoCal Edison (2021), ESRI Aerial (2021).



WETLAND, RIPARIAN, AND LITTORAL HABITATS

DRAFTED BY: C. SCRIVEN, HDR INC.
BOREL HYDROELECTRIC LICENSE SURRENDER PROJECT
PAGE 1 OF 26

N

W

E

S

0

150

300

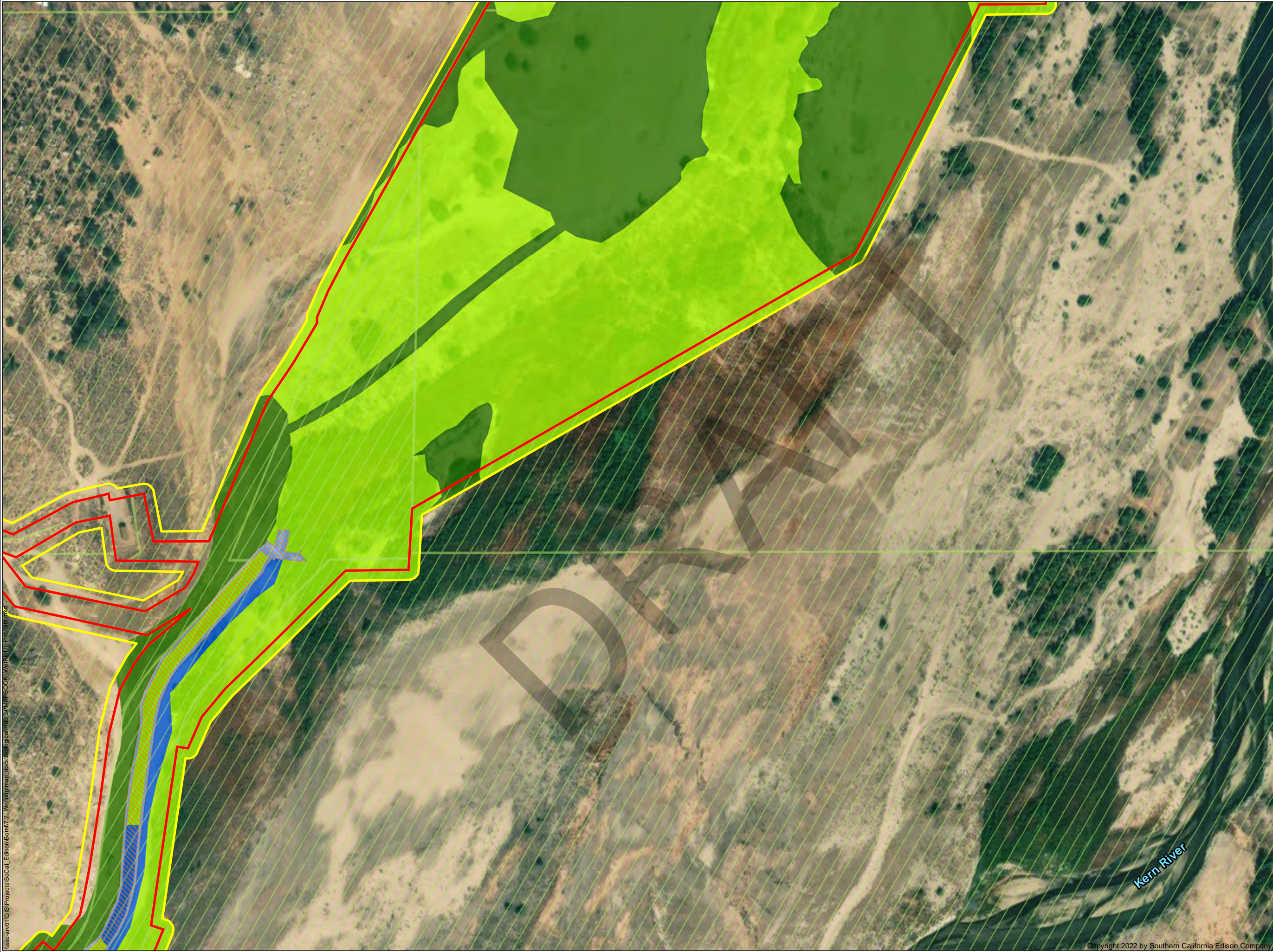
Feet

Date: 12/9/2022

Projection: StatePlane California V FIPS 0405 Feet
Datum: NAD 83

Southern California Edison (SCE) has no reason to believe that there are any inaccuracies or defects with information incorporated in this work and make no representations of any kind, including, but not limited to, the warranties of merchantability or fitness for a particular use, nor are any such warranties to be implied, with respect to the information or data, furnished herein. No part of this map may be reproduced or transmitted in any form or by any means, electronic or mechanical, including photocopying and recording system, except as expressly permitted in writing by SCE.

\\sac-sv01\GIS\Projects\66664_Edison\Borel\72_Working\map_docs\Biological\Habitat\MAPBOOK_WetRipLit_Habitats.mxd



LEGEND

FERC Project Boundary #382

Survey Area

Canal

Habitat Type

Littoral

Lotic

Riparian

Wetland

Land Ownership

US Forest Service

*SOURCE: HDR (2021), SoCal Edison (2021), ESRI Aerial (2021).





WETLAND, RIPARIAN, AND LITTORAL HABITATS

DRAFTED BY: C. SCRIVEN, HDR INC.
BOREL HYDROELECTRIC LICENSE SURRENDER PROJECT
PAGE 2 OF 26



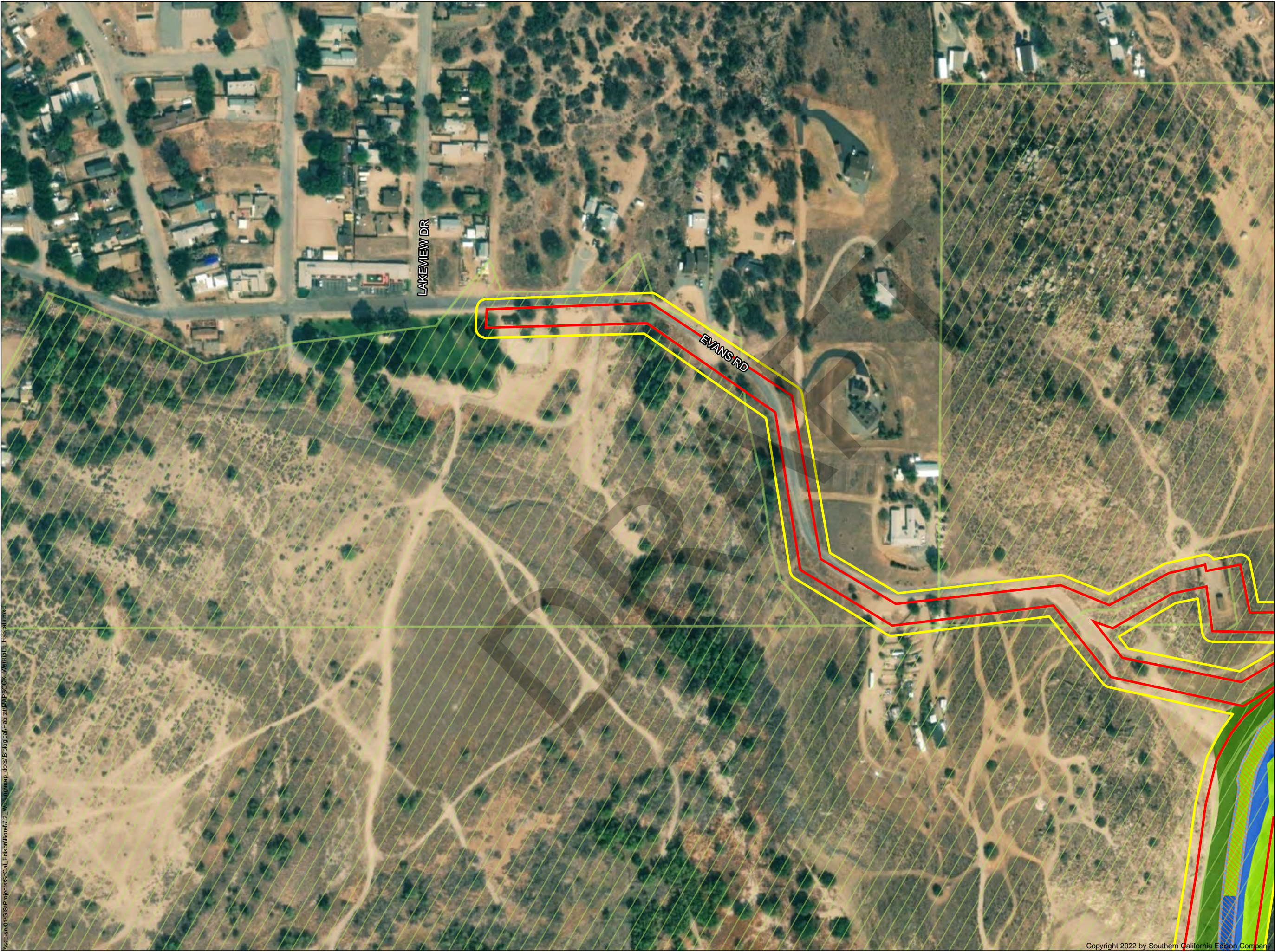
Date: 12/9/2022



0 150 300 Feet

Projection: StatePlane California V FIPS 0405 Feet
Datum: NAD 83

Southern California Edison (SCE) has no reason to believe that there are any inaccuracies or defects with information incorporated in this work and make no representations of any kind, including, but not limited to, the warranties of merchantability or fitness for a particular use, nor are any such warranties to be implied, with respect to the information or data, furnished herein. No part of this map may be reproduced or transmitted in any form or by any means, electronic or mechanical, including photocopying and recording system, except as expressly permitted in writing by SCE.



LEGEND

FERC Project Boundary #382

Survey Area

Canal

Habitat Type

Littoral

Lotic

Riparian

Wetland

Land Ownership

US Forest Service

*SOURCE: HDR (2021), SoCal Edison (2021), ESRI Aerial (2021).



**WETLAND, RIPARIAN,
AND LITTORAL HABITATS**

DRAFTED BY: C. SCRIVEN, HDR INC.
BOREL HYDROELECTRIC LICENSE SURRENDER PROJECT
PAGE 3 OF 26



0 150 300
Feet

Projection: StatePlane California V FIPS 0405 Feet
Datum: NAD 83

Southern California Edison (SCE) has no reason to believe that there are any inaccuracies or defects with information incorporated in this work and make no representations of any kind, including, but not limited to, the warranties of merchantability or fitness for a particular use, nor are any such warranties to be implied, with respect to the information or data, furnished herein. No part of this map may be reproduced or transmitted in any form or by any means, electronic or mechanical, including photocopying and recording system, except as expressly permitted in writing by SCE.

\\sac-srv01\GIS\Projects\SoCal Edison\Borel\7.2_Working\map_docs\BiologicalHabitat\MAPBOOK_Weir\Borel_Habitats.mxd



\\sac-sr01\GIS\Projects\SoCal Edison\Borel\7.2_Working\map_docs\Biological\Habitat\MAPBOOK_WetRipLit_Habitats.mxd

LEGEND

FERC Project Boundary #382

Survey Area

Flume

Canal

Habitat Type

Littoral

Lotic

Riparian

Wetland

Land Ownership

US Forest Service

*SOURCE: HDR (2021), SoCal Edison (2021), ESRI Aerial (2021).

SOUTHERN CALIFORNIA EDISON
An EDISON INTERNATIONAL® Company

WETLAND, RIPARIAN, AND LITTORAL HABITATS
DRAFTED BY: C. SCRIVEN, HDR INC.
BOREL HYDROELECTRIC LICENSE SURRENDER PROJECT
PAGE 4 OF 26

Date: 12/9/2022

0 150 300 Feet

Projection: StatePlane California V FIPS 0405 Feet

Datum: NAD 83

Southern California Edison (SCE) has no reason to believe that there are any inaccuracies or defects with information incorporated in this work and make no representations of any kind, including, but not limited to, the warranties of merchantability or fitness for a particular use, nor are any such warranties to be implied, with respect to the information or data, furnished herein. No part of this map may be reproduced or transmitted in any form or by any means, electronic or mechanical, including photocopying and recording system, except as expressly permitted in writing by SCE.



LEGEND

FERC Project Boundary
#382

Survey Area

Habitat Type


LittoralLoticRiparianWetland

Land Ownership

US Forest Service


*SOURCE: HDR (2021), SoCal Edison (2021), ESRI Aerial (2021).



SOUTHERN CALIFORNIA
EDISON[®]
An EDISON INTERNATIONAL[®] Company

WETLAND, RIPARIAN,
AND LITTORAL HABITATS

DRAFTED BY: C. SCRIVEN, HDR INC.
BOREL HYDROELECTRIC LICENSE SURRENDER PROJECT
PAGE 5 OF 26


Date: 12/9/2022

0150300

Feet

Projection: StatePlane California V FIPS 0405 Feet
Datum: NAD 83

Southern California Edison (SCE) has no reason to believe that there are any inaccuracies or defects with information incorporated in this work and make no representations of any kind, including, but not limited to, the warranties of merchantability or fitness for a particular use, nor are any such warranties to be implied, with respect to the information or data, furnished herein. No part of this map may be reproduced or transmitted in any form or by any means, electronic or mechanical, including photocopying and recording system, except as expressly permitted in writing by SCE.

\\sac-sv01\GIS\Projects\SoCal_Edison\Borel\7_2_Working\map_docs\Biological\Habitat\MAPBOOK_WetRipLit_Habitats.mxd


Copyright 2022 by Southern California Edison Company

Isaac:enr01_GIS\Projects\SoCal_Edison\Borel\7_2_Working\map_docs\BiologicalHabitat\MAPBOOK_WetRipLit_Habitats.mxd



LEGEND

 FERC Project Boundary #382

 Survey Area

 Flume

 Canal

Habitat Type

 Littoral

 Lotic

 Wetland

Land Ownership

 US Forest Service

*SOURCE: HDR (2021), SoCal Edison (2021), ESRI Aerial (2021).



**WETLAND, RIPARIAN,
AND LITTORAL HABITATS**

DRAFTED BY: C. SCRIVEN, HDR INC.
BOREL HYDROELECTRIC LICENSE SURRENDER PROJECT
PAGE 6 OF 26



0 150 300
Feet

Date: 12/9/2022


Projection: StatePlane California V FIPS 0405 Feet
Datum: NAD 83


Southern California Edison (SCE) has no reason to believe that there are any inaccuracies or defects with information incorporated in this work and make no representations of any kind, including, but not limited to, the warranties of merchantability or fitness for a particular use, nor are any such warranties to be implied, with respect to the information or data, furnished herein. No part of this map may be reproduced or transmitted in any form or by any means, electronic or mechanical, including photocopying and recording system, except as expressly permitted in writing by SCE.


\\sac-sv01\GIS\Projects\SoCal_Edison\Borel\7_2_Working\map_docs\BiologicalHabitat\MAPBOOK_WetRipLit_Habitats.mxd




LEGEND


 FERC Project Boundary #382


 Survey Area

 Canal


Habitat Type

 Littoral

 Lotic


 Wetland

Land Ownership

 US Forest Service

*SOURCE: HDR (2021), SoCal Edison (2021), ESRI Aerial (2021).

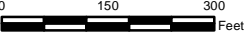





**SOUTHERN CALIFORNIA
EDISON®**
An EDISON INTERNATIONAL® Company

**WETLAND, RIPARIAN,
AND LITTORAL HABITATS**

DRAFTED BY: C. SCRIVEN, HDR INC.
BOREL HYDROELECTRIC LICENSE SURRENDER PROJECT
PAGE 7 OF 26



Date: 12/9/2022

Projection: StatePlane California V FIPS 0405 Feet
Datum: NAD 83


Southern California Edison (SCE) has no reason to believe that there are any inaccuracies or defects with information incorporated in this work and make no representations of any kind, including, but not limited to, the warranties of merchantability or fitness for a particular use, nor are any such warranties to be implied, with respect to the information or data, furnished herein. No part of this map may be reproduced or transmitted in any form or by any means, electronic or mechanical, including photocopying and recording system, except as expressly permitted in writing by SCE.



\\sac-srv01\GIS\Projects\SoCal Edison\Borel\7_2_Working\map_docs\BiologicalHabitat\MAPBOOK_VetRipLit_Habitats.mxd

LEGEND

 FERC Project Boundary
#382

 Survey Area

 Flume

 Canal

Habitat Type

 Littoral

 Lotic

 Wetland

Land Ownership

 US Forest Service

*SOURCE: HDR (2021), SoCal Edison (2021),
ESRI Aerial (2021).



WETLAND, RIPARIAN, AND LITTORAL HABITATS

DRAFTED BY: C. SCRIVEN, HDR INC.
BOREL HYDROELECTRIC LICENSE SURRENDER PROJECT
PAGE 8 OF 26



0 150 300
Feet


Date: 12/9/2022


Projection: StatePlane California V FIPS 0405 Feet
Datum: NAD 83


Southern California Edison (SCE) has no reason to believe that there are any inaccuracies or defects with information incorporated in this work and make no representations of any kind, including, but not limited to, the warranties of merchantability or fitness for a particular use, nor are any such warranties to be implied, with respect to the information or data, furnished herein. No part of this map may be reproduced or transmitted in any form or by any means, electronic or mechanical, including photocopying and recording system, except as expressly permitted in writing by SCE.




LEGEND


 FERC Project Boundary #382


 Survey Area

 Canal


Habitat Type

 Littoral

 Lotic

 Wetland

Land Ownership

 US Forest Service

*SOURCE: HDR (2021), SoCal Edison (2021), ESRI Aerial (2021).

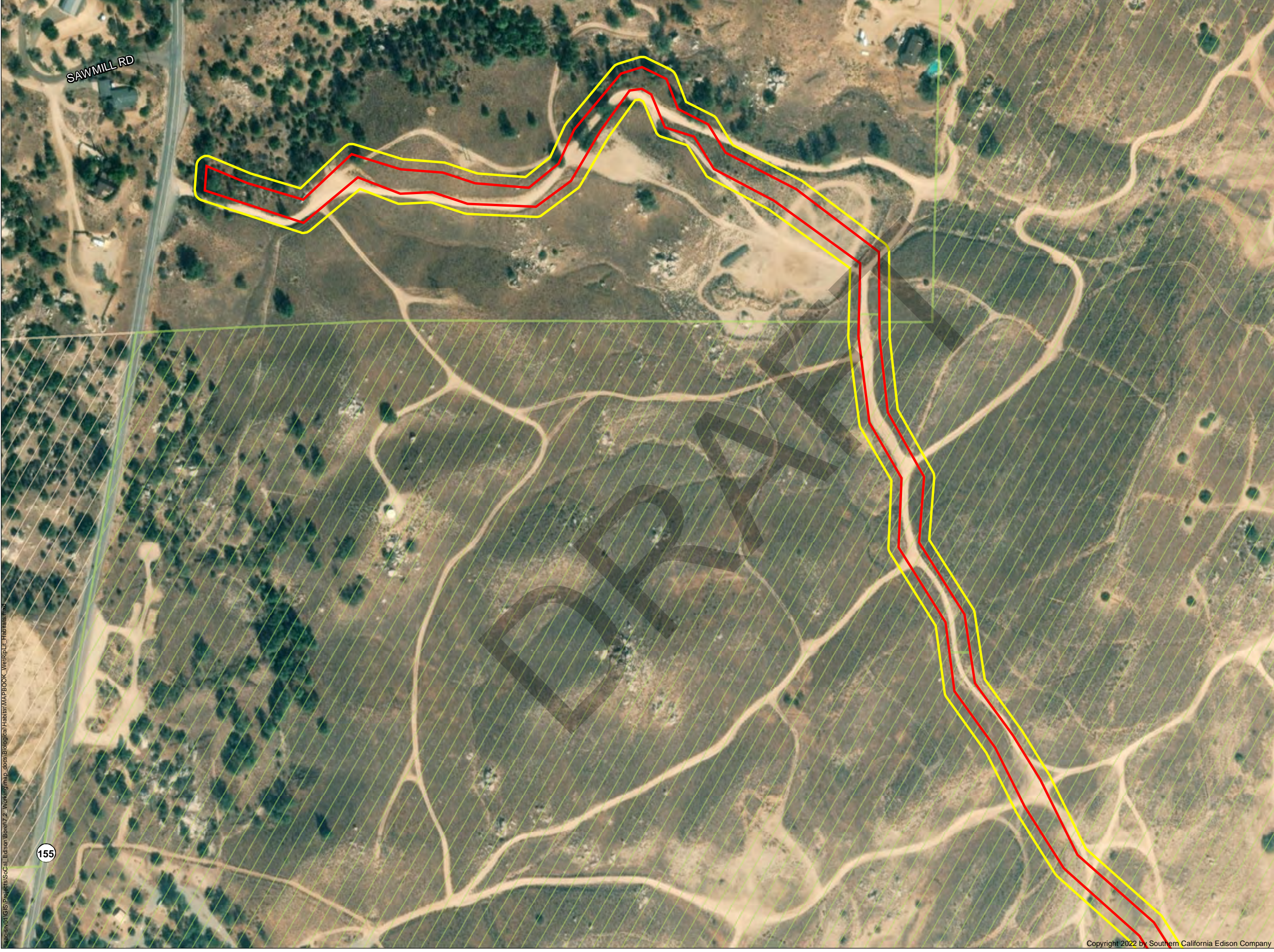


**WETLAND, RIPARIAN,
AND LITTORAL HABITATS**

DRAFTED BY: C. SCRIVEN, HDR INC.
BOREL HYDROELECTRIC LICENSE SURRENDER PROJECT
PAGE 9 OF 26



Southern California Edison (SCE) has no reason to believe that there are any inaccuracies or defects with information incorporated in this work and make no representations of any kind, including, but not limited to, the warranties of merchantability or fitness for a particular use, nor are any such warranties to be implied, with respect to the information or data, furnished herein. No part of this map may be reproduced or transmitted in any form or by any means, electronic or mechanical, including photocopying and recording system, except as expressly permitted in writing by SCE.



LEGEND

FERC Project Boundary
#382


Survey Area


Land Ownership

Bureau of Land
Management

US Forest Service

*SOURCE: HDR (2021), SoCal Edison (2021), ESRI Aerial (2021).







**SOUTHERN CALIFORNIA
EDISON®**
An EDISON INTERNATIONAL® Company

**WETLAND, RIPARIAN,
AND LITTORAL HABITATS**

DRAFTED BY: C. SCRIVEN, HDR INC.
BOREL HYDROELECTRIC LICENSE SURRENDER PROJECT
PAGE 10 OF 26



Date: 12/9/2022



0 150 300
Feet

Projection: StatePlane California V FIPS 0405 Feet
Datum: NAD 83

Southern California Edison (SCE) has no reason to believe that there are any inaccuracies or defects with information incorporated in this work and make no representations of any kind, including, but not limited to, the warranties of merchantability or fitness for a particular use, nor are any such warranties to be implied, with respect to the information or data, furnished herein. No part of this map may be reproduced or transmitted in any form or by any means, electronic or mechanical, including photocopying and recording system, except as expressly permitted in writing by SCE.

\\scc-srv01\GIS\Projects\SoCal Edison\Borel\7.2_Working\map_docs\Biological\Habitat\MAPBOOK_WetRipLit_Habitats.mxd

Copyright 2022 by Southern California Edison Company

\\sac-sv01\GIS\Projects\SoCal_Edison\Borel\7.2_Working\map_docs\BiologicalHabitat\MAPBOOK_VetRipLit_Habitats.mxd



LEGEND

FERC Project Boundary
#382

Survey Area

Siphon

Canal

Habitat Type

Littoral

Lotic

Land Ownership

US Forest Service

*SOURCE: HDR (2021), SoCal Edison (2021), ESRI Aerial (2021).

**SOUTHERN CALIFORNIA
EDISON®**
An EDISON INTERNATIONAL® Company

**WETLAND, RIPARIAN,
AND LITTORAL HABITATS**

DRAFTED BY: C. SCRIVEN, HDR INC.
BOREL HYDROELECTRIC LICENSE SURRENDER PROJECT
PAGE 11 OF 26

0

150

300


Feet

Projection: StatePlane California V FIPS 0405 Feet
Datum: NAD 83

Date: 12/9/2022

Southern California Edison (SCE) has no reason to believe that there are any inaccuracies or defects with information incorporated in this work and make no representations of any kind, including, but not limited to, the warranties of merchantability or fitness for a particular use, nor are any such warranties to be implied, with respect to the information or data, furnished herein. No part of this map may be reproduced or transmitted in any form or by any means, electronic or mechanical, including photocopying and recording system, except as expressly permitted in writing by SCE.

Copyright 2022 by Southern California Edison Company



LEGEND

FERC Project Boundary #382

Survey Area

Siphon

Canal

Habitat Type

Littoral

Lotic

Land Ownership

US Forest Service

*SOURCE: HDR (2021), SoCal Edison (2021), ESRI Aerial (2021).



WETLAND, RIPARIAN, AND LITTORAL HABITATS

DRAFTED BY: C. SCRIVEN, HDR INC.
BOREL HYDROELECTRIC LICENSE SURRENDER PROJECT
PAGE 12 OF 26



Projection: StatePlane California V FIPS 0405 Feet
Datum: NAD 83


Southern California Edison (SCE) has no reason to believe that there are any inaccuracies or defects with information incorporated in this work and make no representations of any kind, including, but not limited to, the warranties of merchantability or fitness for a particular use, nor are any such warranties to be implied, with respect to the information or data, furnished herein. No part of this map may be reproduced or transmitted in any form or by any means, electronic or mechanical, including photocopying and recording system, except as expressly permitted in writing by SCE.


\\sac-srv01\GIS\Projects\SoCal Edison\Borel\7_2_Working\map_docs\Biological\Habitat\MAPBOOK_VetRipLit_Habitats.mxd


\\sac-srv01\GIS\Projects\SoCal_Edison\Borel\7.2_Working\map_docs\Biological\Habitats\Map_Habitats.mxd




LEGEND


 FERC Project Boundary #382

 Survey Area


 Canal

Habitat Type

 Littoral


 Lotic

Land Ownership

 US Forest Service

*SOURCE: HDR (2021), SoCal Edison (2021), ESRI Aerial (2021).

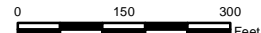





**SOUTHERN CALIFORNIA
EDISON®**
An EDISON INTERNATIONAL® Company

**WETLAND, RIPARIAN,
AND LITTORAL HABITATS**

DRAFTED BY: C. SCRIVEN, HDR INC.
BOREL HYDROELECTRIC LICENSE SURRENDER PROJECT
PAGE 14 OF 26



Projection: StatePlane California V FIPS 0405 Feet
Datum: NAD 83

Southern California Edison (SCE) has no reason to believe that there are any inaccuracies or defects with information incorporated in this work and make no representations of any kind, including, but not limited to, the warranties of merchantability or fitness for a particular use, nor are any such warranties to be implied, with respect to the information or data, furnished herein. No part of this map may be reproduced or transmitted in any form or by any means, electronic or mechanical, including photocopying and recording system, except as expressly permitted in writing by SCE.

Copyright 2022 by Southern California Edison Company



LEGEND

FERC Project Boundary #382

Survey Area

Tunnel

Canal

Habitat Type

Littoral

Lotic

Land Ownership

US Forest Service

*SOURCE: HDR (2021), SoCal Edison (2021), ESRI Aerial (2021).



**SOUTHERN CALIFORNIA
EDISON®**
An EDISON INTERNATIONAL® Company

**WETLAND, RIPARIAN,
AND LITTORAL HABITATS**

DRAFTED BY: C. SCRIVEN, HDR INC.
BOREL HYDROELECTRIC LICENSE SURRENDER PROJECT
PAGE 15 OF 26

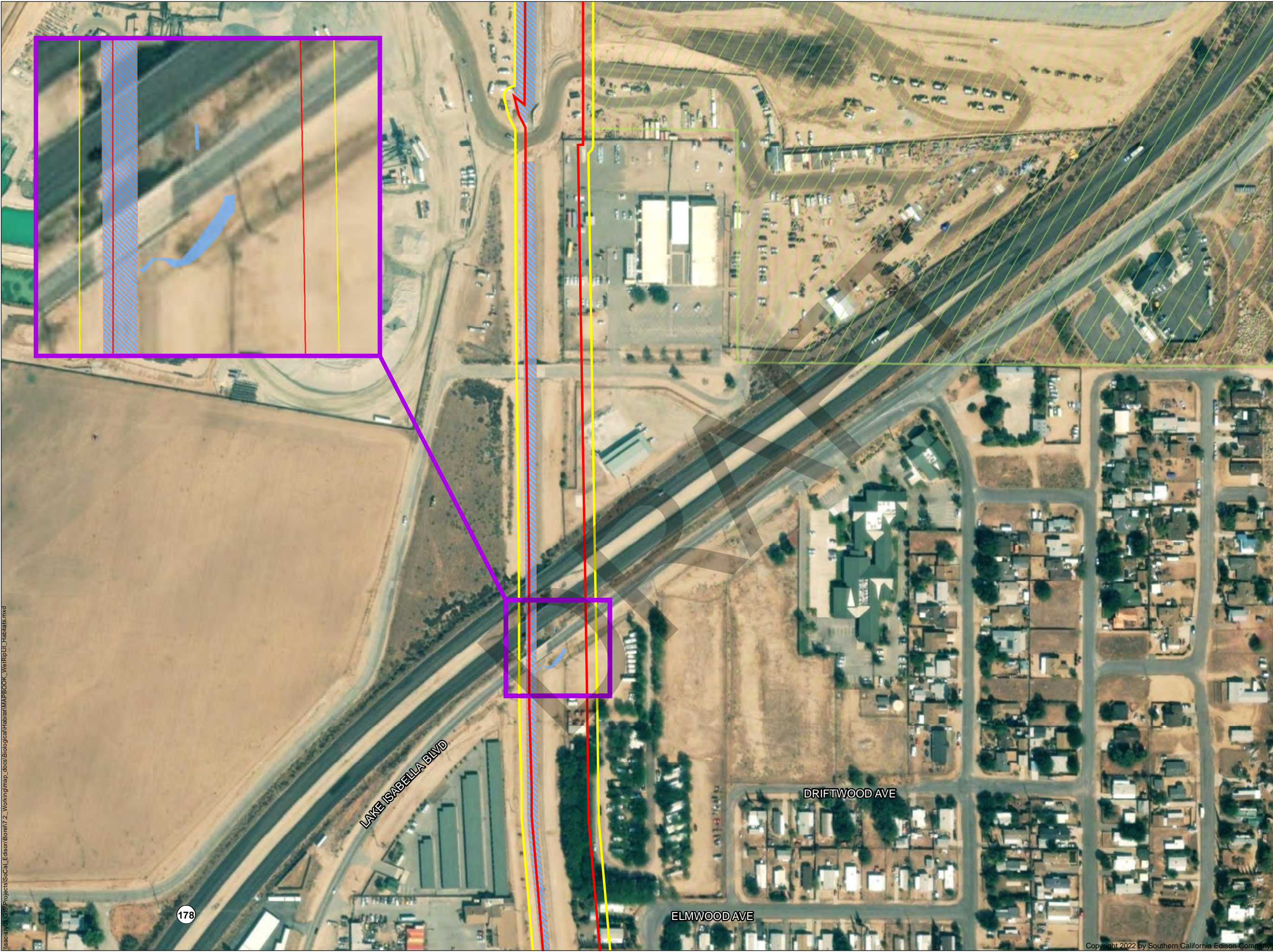
0 150 300
Feet

Date: 12/9/2022

Projection: StatePlane California V FIPS 0405 Feet
Datum: NAD 83


Southern California Edison (SCE) has no reason to believe that there are any inaccuracies or defects with information incorporated in this work and make no representations of any kind, including, but not limited to, the warranties of merchantability or fitness for a particular use, nor are any such warranties to be implied, with respect to the information or data, furnished herein. No part of this map may be reproduced or transmitted in any form or by any means, electronic or mechanical, including photocopying and recording system, except as expressly permitted in writing by SCE.

\\sac-srv01\GIS\Projects\SoCal_Edison\Borel\7_2_Working\map_docs\Biological\Habitat\MAPBOOK_VetRipLit_Habitats.mxd



LEGEND

 FERC Project Boundary #382

 Survey Area

 Canal

Habitat Type

 Lotic

Land Ownership

 US Forest Service

*SOURCE: HDR (2021), SoCal Edison (2021), ESRI Aerial (2021).



WETLAND, RIPARIAN, AND LITTORAL HABITATS

DRAFTED BY: C. SCRIVEN, HDR INC.
BOREL HYDROELECTRIC LICENSE SURRENDER PROJECT
PAGE 16 OF 26



Date: 12/9/2022

0 150 300 Feet

Projection: StatePlane California V FIPS 0405 Feet
Datum: NAD 83

Southern California Edison (SCE) has no reason to believe that there are any inaccuracies or defects with information incorporated in this work and make no representations of any kind, including, but not limited to, the warranties of merchantability or fitness for a particular use, nor are any such warranties to be implied, with respect to the information or data, furnished herein. No part of this map may be reproduced or transmitted in any form or by any means, electronic or mechanical, including photocopying and recording system, except as expressly permitted in writing by SCE.



LEGEND

FERC Project Boundary #382

Survey Area

Canal

Habitat Type


Lotic

Land Ownership

Bureau of Land Management

*SOURCE: HDR (2021), SoCal Edison (2021), ESRI Aerial (2021).






**SOUTHERN CALIFORNIA
EDISON®**
An EDISON INTERNATIONAL® Company

**WETLAND, RIPARIAN,
AND LITTORAL HABITATS**

DRAFTED BY: C. SCRIVEN, HDR INC.
BOREL HYDROELECTRIC LICENSE SURRENDER PROJECT
PAGE 17 OF 26



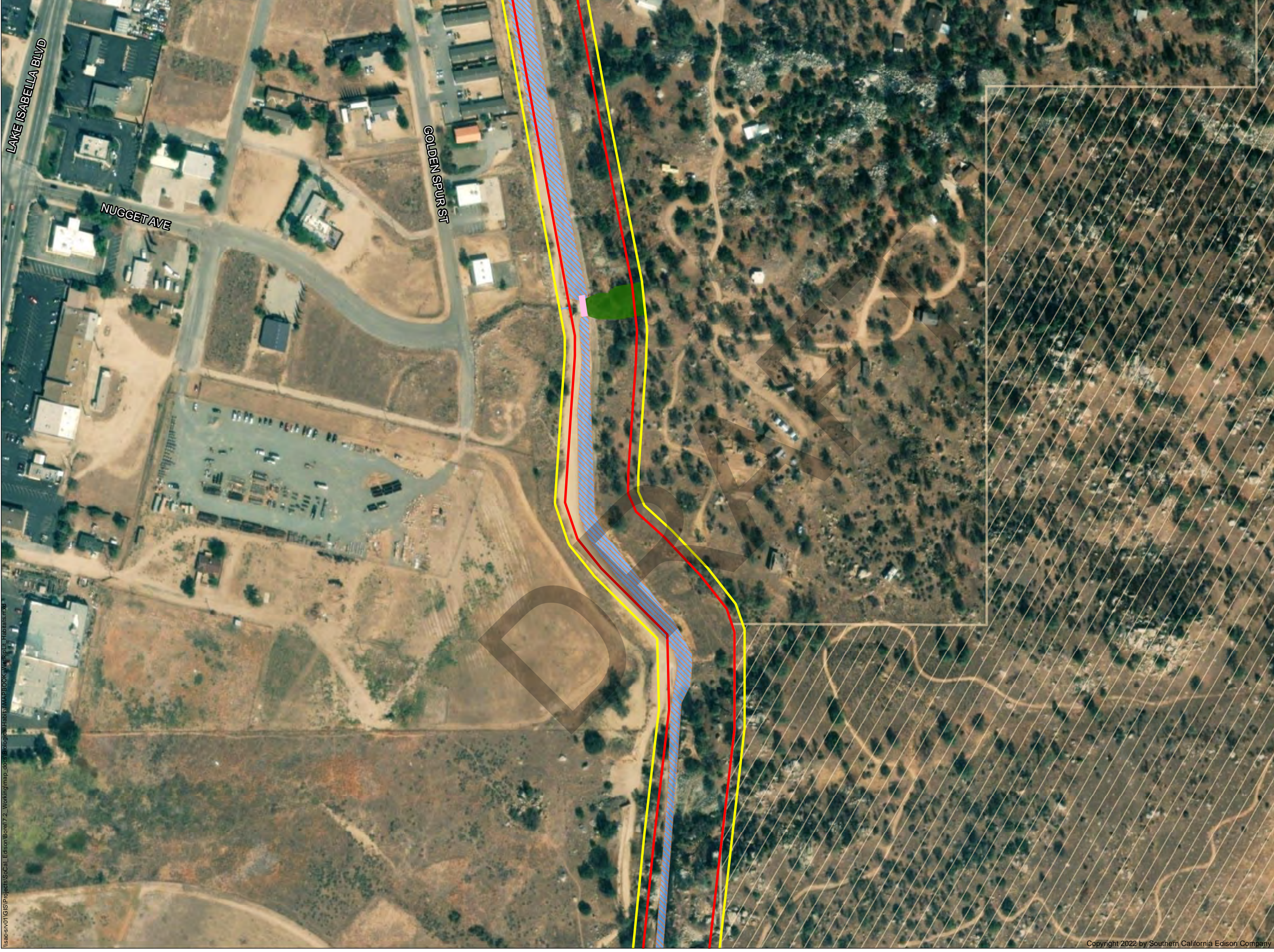
0150300
Feet

Projection: StatePlane California V FIPS 0405 Feet
Datum: NAD 83

Southern California Edison (SCE) has no reason to believe that there are any inaccuracies or defects with information incorporated in this work and make no representations of any kind, including, but not limited to, the warranties of merchantability or fitness for a particular use, nor are any such warranties to be implied, with respect to the information or data, furnished herein. No part of this map may be reproduced or transmitted in any form or by any means, electronic or mechanical, including photocopying and recording system, except as expressly permitted in writing by SCE.

\\scs\svr01\GIS\Projects\SoCal Edison\Borel\7.2_Working\map_docs\Biological\Habitats\MAPBOOK_Vetrip\DLT_Habitats.mxd

Copyright 2022 by Southern California Edison Company



LEGEND

FERC Project Boundary #382

Survey Area

Habitat Type

LoticRiparian

Land Ownership

Bureau of Land Management

*SOURCE: HDR (2021), SoCal Edison (2021), ESRI Aerial (2021).



WETLAND, RIPARIAN, AND LITTORAL HABITATS

DRAFTED BY: C. SCRIVEN, HDR INC.
BOREL HYDROELECTRIC LICENSE SURRENDER PROJECT
PAGE 18 OF 26

N

W

E

S

0

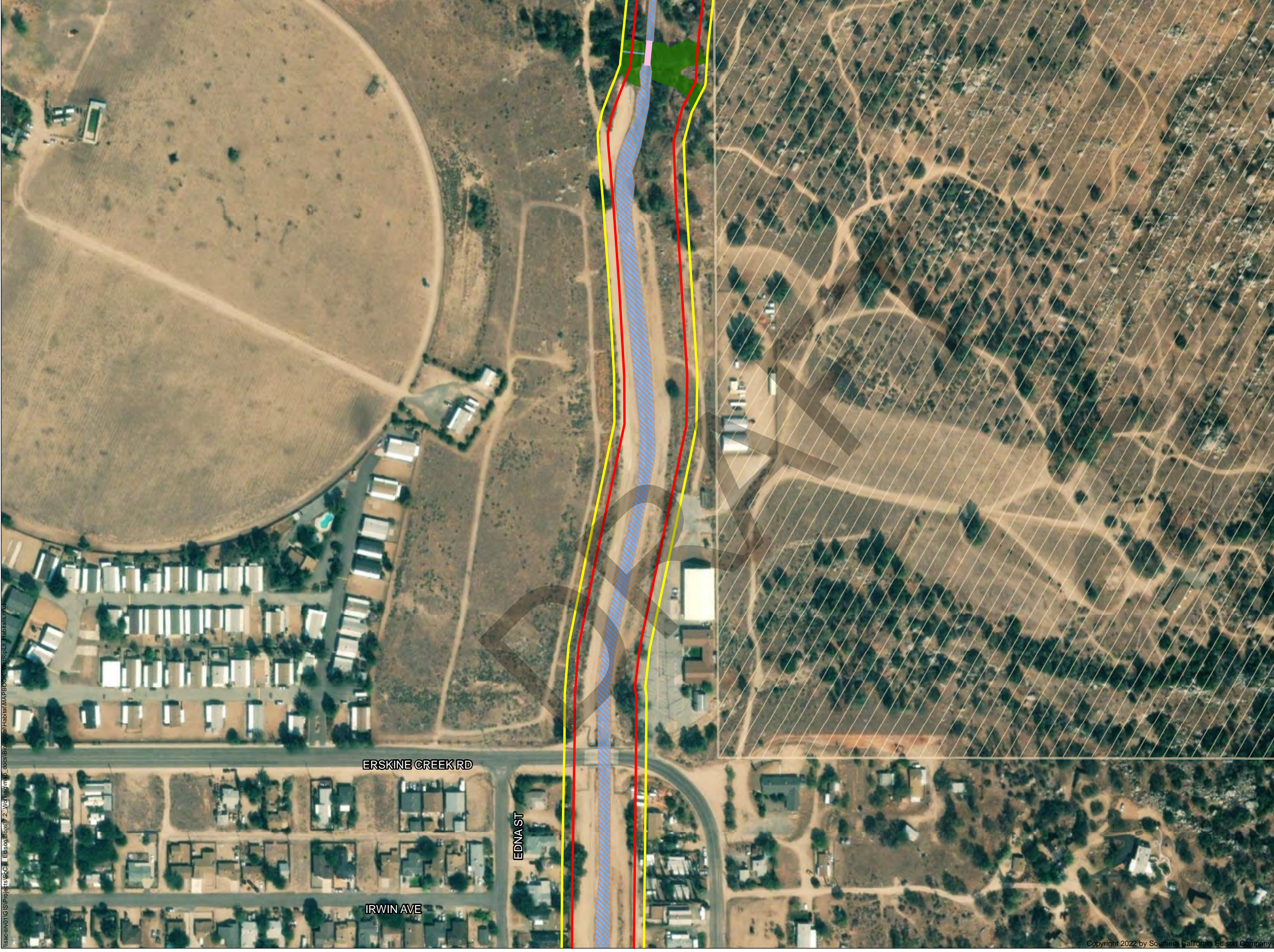
150

300

Feet

Projection: StatePlane California V FIPS 0405 Feet
Datum: NAD 83

Southern California Edison (SCE) has no reason to believe that there are any inaccuracies or defects with information incorporated in this work and make no representations of any kind, including, but not limited to, the warranties of merchantability or fitness for a particular use, nor are any such warranties to be implied, with respect to the information or data, furnished herein. No part of this map may be reproduced or transmitted in any form or by any means, electronic or mechanical, including photocopying and recording system, except as expressly permitted in writing by SCE.



\\sac-srv01\GIS\Projects\SoCal_Edison\Borel\7.2_Working\mxd_docs\Borel\Habitat\MAPBOOK_VetRIPBLT_Habitats.mxd

LEGEND

 FERC Project Boundary #382

 Survey Area

 Flume

 Canal

Habitat Type

 Lotic

 Riparian

Land Ownership

 Bureau of Land Management

*SOURCE: HDR (2021), SoCal Edison (2021), ESRI Aerial (2021).





**SOUTHERN CALIFORNIA
EDISON®**
An EDISON INTERNATIONAL® Company

**WETLAND, RIPARIAN,
AND LITTORAL HABITATS**

DRAFTED BY: C. SCRIVEN, HDR INC.
BOREL HYDROELECTRIC LICENSE SURRENDER PROJECT
PAGE 19 OF 26



Date: 12/9/2022



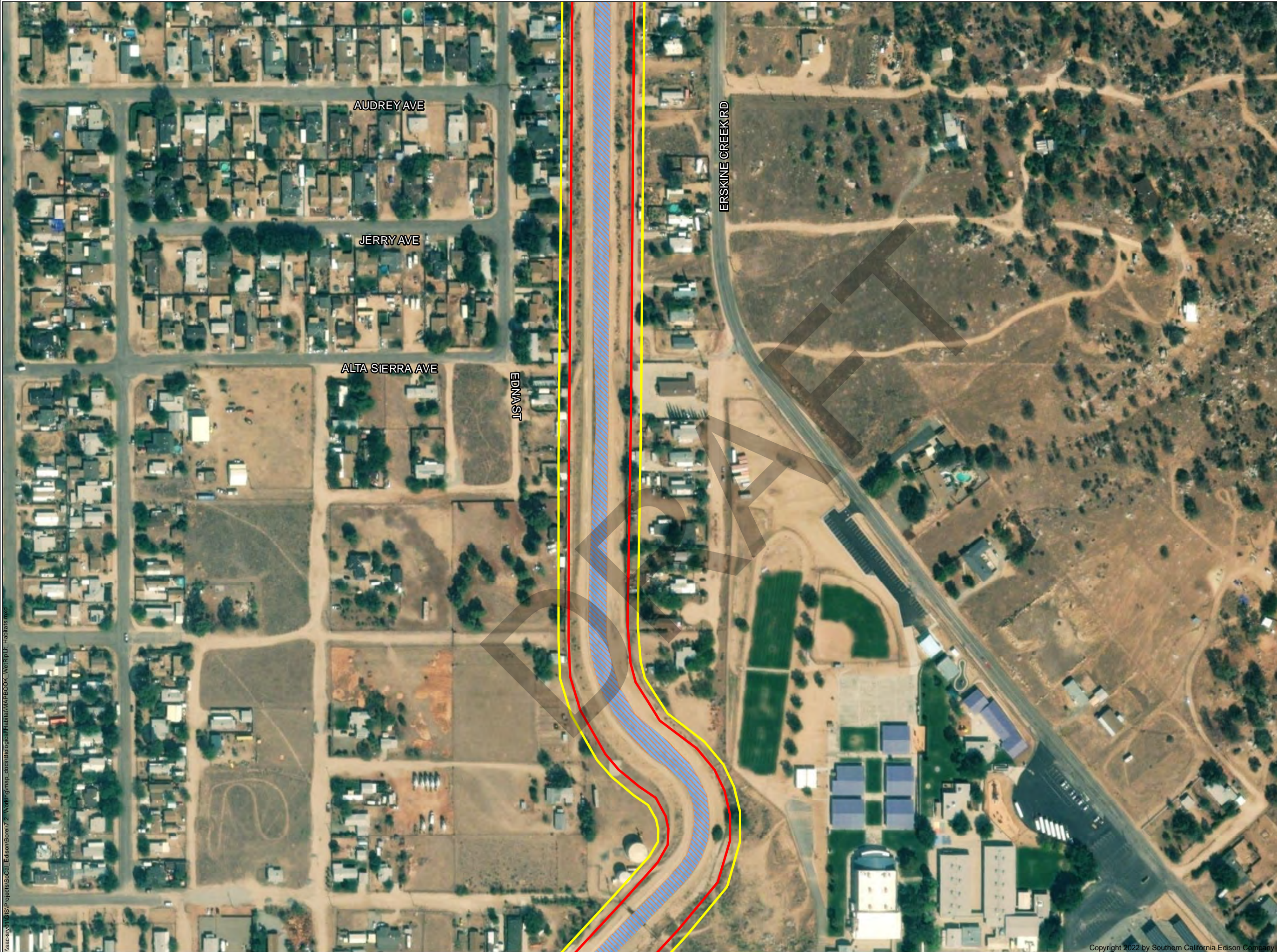
0 150 300 Feet

Projection: StatePlane California V FIPS 0405 Feet
Datum: NAD 83

Southern California Edison (SCE) has no reason to believe that there are any inaccuracies or defects with information incorporated in this work and make no representations of any kind, including, but not limited to, the warranties of merchantability or fitness for a particular use, nor are any such warranties to be implied, with respect to the information or data, furnished herein. No part of this map may be reproduced or transmitted in any form or by any means, electronic or mechanical, including photocopying and recording system, except as expressly permitted in writing by SCE.


Copyright 2022 by Southern California Edison Company

\\sac-sy01\GIS\Projects\SoCal Edison\Borel\7_2_Working\map_docs\biological\habitat\MAPBOOK_VetRIPLit_Habitats.mxd



LEGEND

 FERC Project Boundary
#382

 Survey Area

 Canal

Habitat Type

 Lotic

*SOURCE: HDR (2021), SoCal Edison (2021),
ESRI Aerial (2021).



WETLAND, RIPARIAN, AND LITTORAL HABITATS

DRAFTED BY: C. SCRIVEN, HDR INC.
BOREL HYDROELECTRIC LICENSE SURRENDER PROJECT
PAGE 20 OF 26



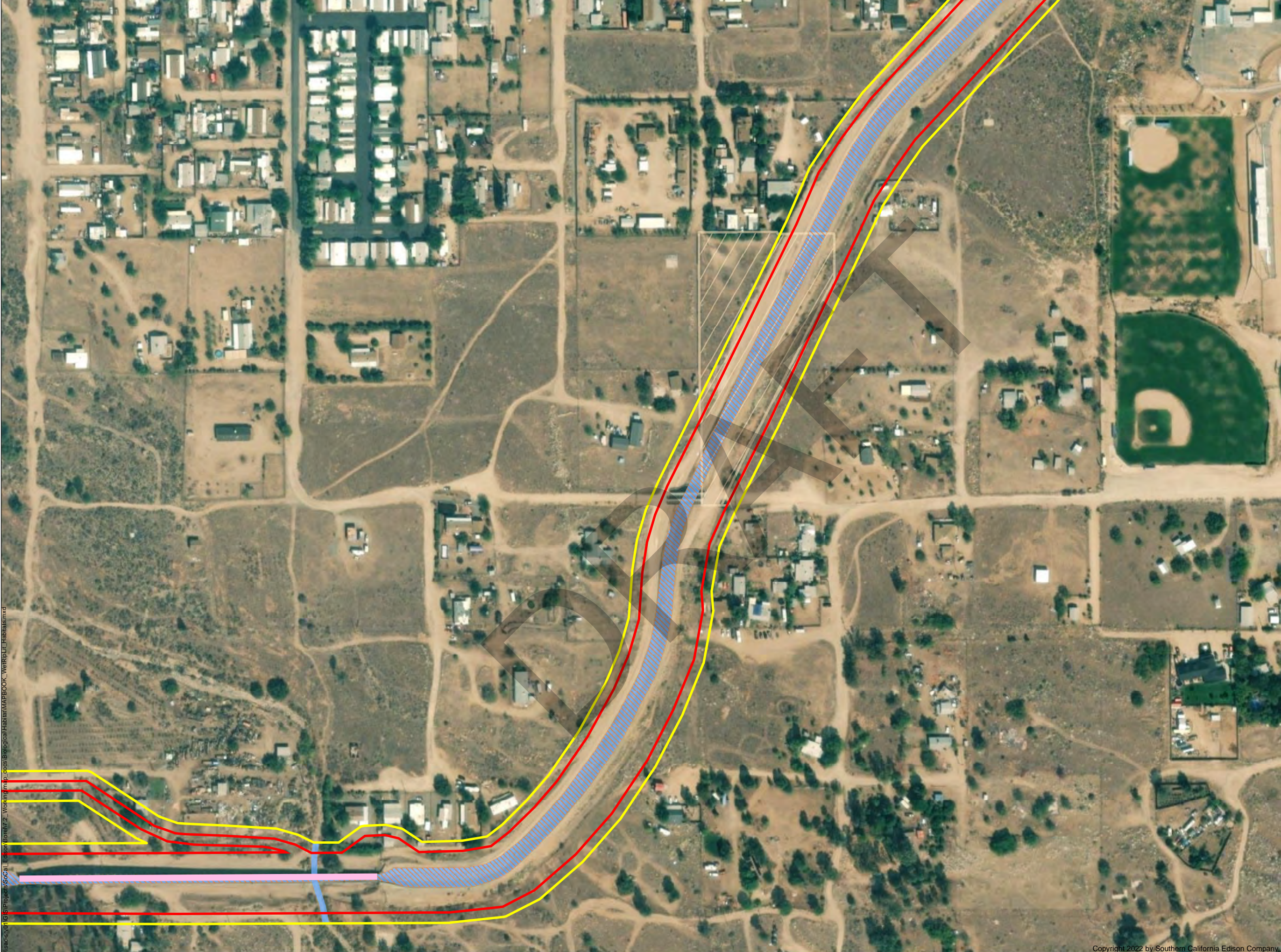
Date: 12/9/2022

0 150 300
Feet

Projection: StatePlane California V FIPS 0405 Feet
Datum: NAD 83


Southern California Edison (SCE) has no reason to believe that there are any inaccuracies or defects with information incorporated in this work and make no representations of any kind, including, but not limited to, the warranties of merchantability or fitness for a particular use, nor are any such warranties to be implied, with respect to the information or data, furnished herein. No part of this map may be reproduced or transmitted in any form or by any means, electronic or mechanical, including photocopying and recording system, except as expressly permitted in writing by SCE.

\\sac-sv01\GIS\Projects\SoCal Edison\Borel\7.2_Working\map_docs\BiologicalHabitat\MAPBOOK_WetRipLit_Habitats.mxd



LEGEND

 FERC Project Boundary #382

 Survey Area


 Flume

 Canal

Habitat Type

 Lotic

Land Ownership

 Bureau of Land Management

*SOURCE: HDR (2021), SoCal Edison (2021), ESRI Aerial (2021).



**WETLAND, RIPARIAN,
AND LITTORAL HABITATS**

DRAFTED BY: C. SCRIVEN, HDR INC.
BOREL HYDROELECTRIC LICENSE SURRENDER PROJECT
PAGE 21 OF 26

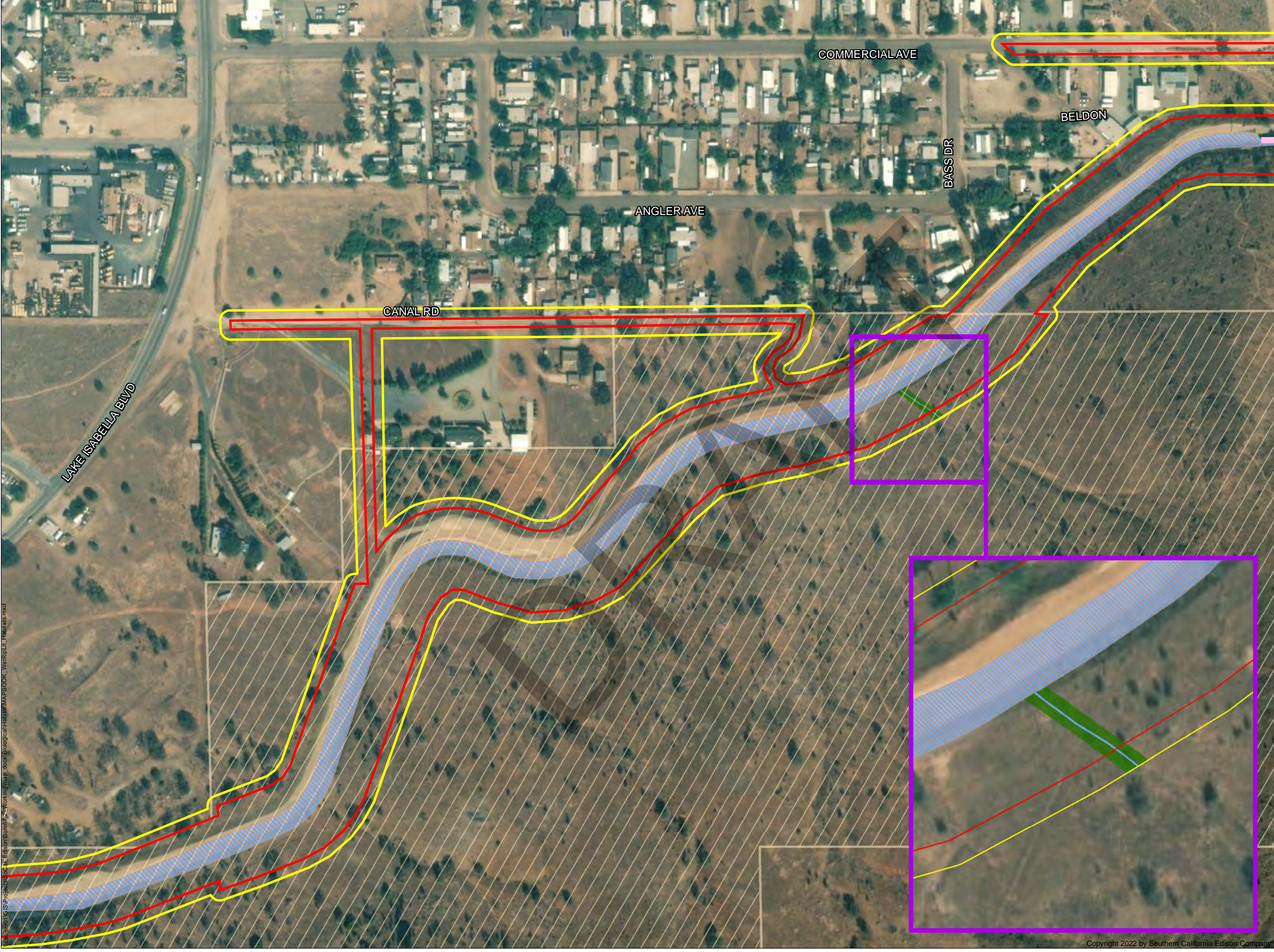


0 150 300
Feet

Date: 12/9/2022

Projection: StatePlane California V FIPS 0405 Feet
Datum: NAD 83

Southern California Edison (SCE) has no reason to believe that there are any inaccuracies or defects with information incorporated in this work and make no representations of any kind, including, but not limited to, the warranties of merchantability or fitness for a particular use, nor are any such warranties to be implied, with respect to the information or data, furnished herein. No part of this map may be reproduced or transmitted in any form or by any means, electronic or mechanical, including photocopying and recording system, except as expressly permitted in writing by SCE.



LEGEND

FERC Project Boundary #382

Survey Area

Flume

Canal

Habitat Type

Lotic

Riparian

Land Ownership

Bureau of Land Management

*SOURCE: HDR (2021), SoCal Edison (2021), ESRI Aerial (2021).

SOUTHERN CALIFORNIA EDISON
An EDISON INTERNATIONAL® Company

WETLAND, RIPARIAN, AND LITTORAL HABITATS

DRAFTED BY: C. SCRIVEN, HDR INC.
BOREL HYDROELECTRIC LICENSE SURRENDER PROJECT
PAGE 22 OF 26

0 150 300
Feet

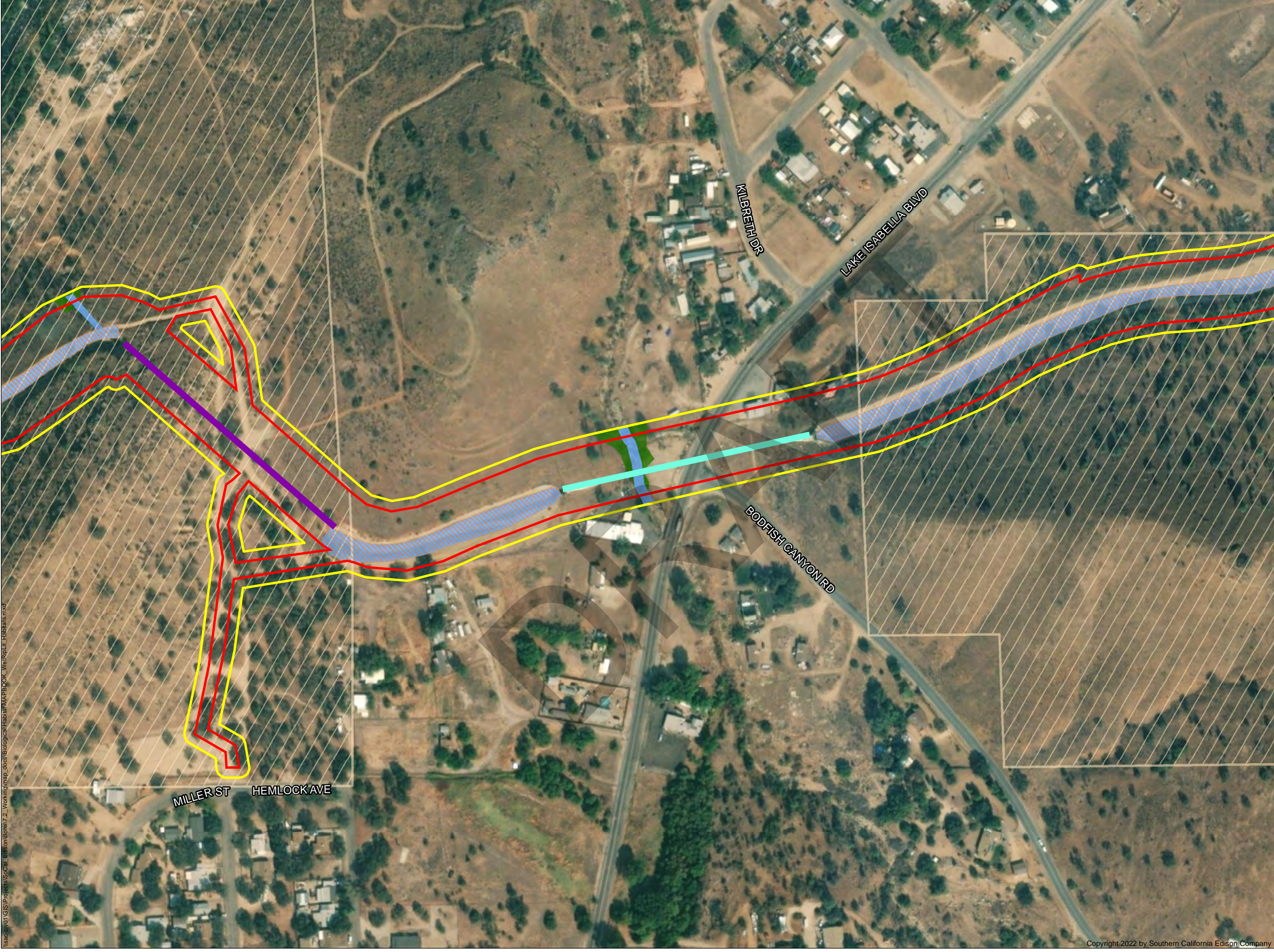
Projection: StatePlane California V FIPS 0405 Feet
Datum: NAD 83

Date: 12/9/2022

Southern California Edison (SCE) has no reason to believe that there are any inaccuracies or defects with information incorporated in this work and make no representations of any kind, including, but not limited to, the warranties of merchantability or fitness for a particular use, nor are any such warranties to be implied, with respect to the information or data, furnished herein. No part of this map may be reproduced or transmitted in any form or by any means, electronic or mechanical, including photocopying and recording system, except as expressly permitted in writing by SCE.

\\sca-s01\GIS\Projects\SoCal Edison\Borel\7.2\Working\map_docs\BiologicalHabitat\MAPBOOK_VetRipLit_Habitats.mxd

Copyright 2022 by Southern California Edison Company



LEGEND

FERC Project Boundary
#382

Survey Area

Habitat Type

Land Ownership

*SOURCE: HDR (2021), SoCal Edison (2021), ESRI Aerial (2021).

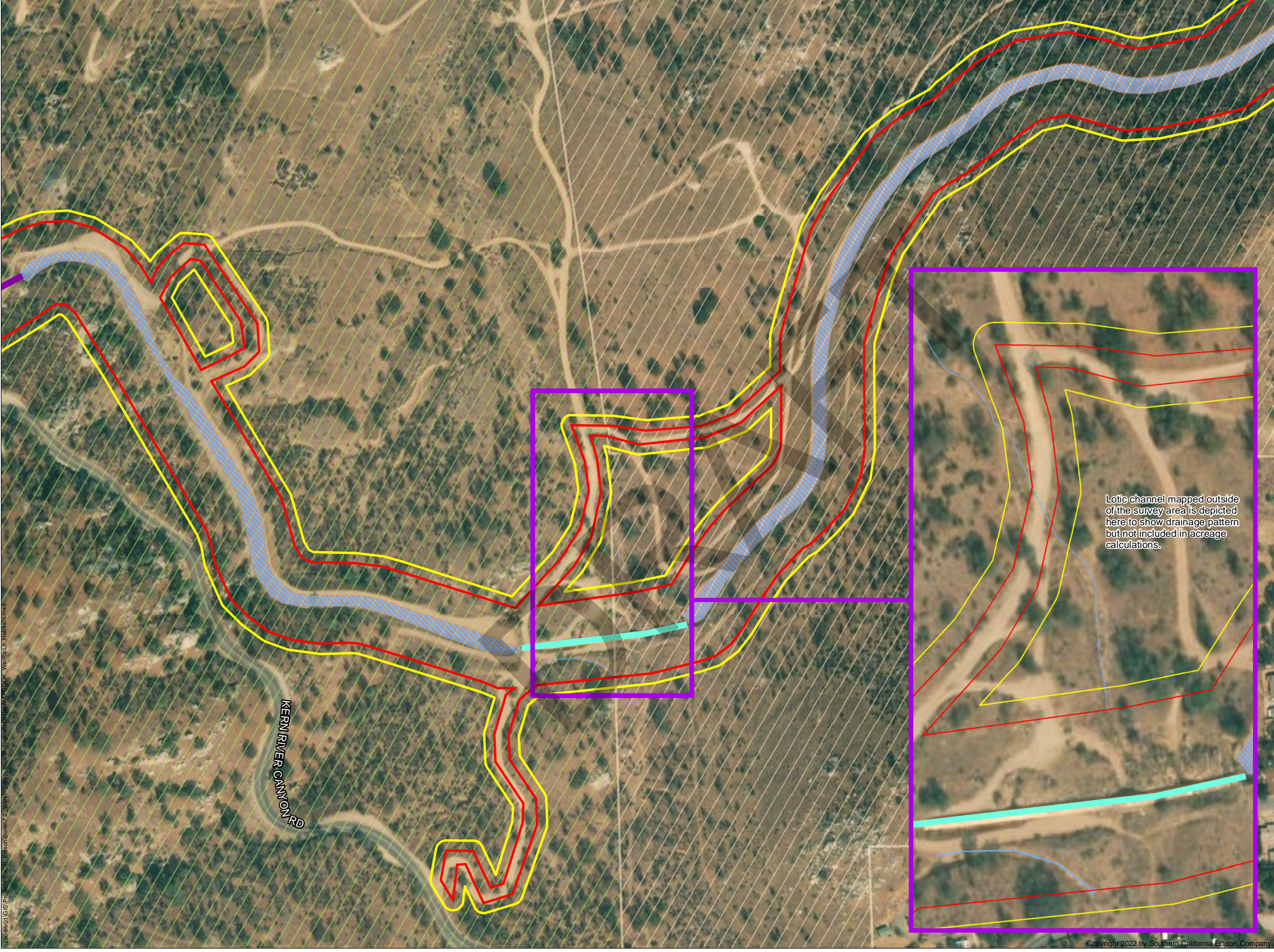


WETLAND, RIPARIAN,
AND LITTORAL HABITATS

DRAFTED BY: C. SCRIVEN, HDR INC.
BOREL HYDROELECTRIC LICENSE SURRENDER PROJECT
PAGE 23 OF 26



Southern California Edison (SCE) has no reason to believe that there are any inaccuracies or defects with information incorporated in this work and make no representations of any kind, including, but not limited to, the warranties of merchantability or fitness for a particular use, nor are any such warranties to be implied, with respect to the information or data, furnished herein. No part of this map may be reproduced or transmitted in any form or by any means, electronic or mechanical, including photocopying and recording system, except as expressly permitted in writing by SCE.



LEGEND

FERC Project Boundary #382

Survey Area

Siphon

Tunnel

Canal

Habitat Type

Lotic

Land Ownership

Bureau of Land Management

US Forest Service

*SOURCE: HDR (2021), SoCal Edison (2021), ESRI Aerial (2021).



SOUTHERN CALIFORNIA EDISON
An EDISON INTERNATIONAL® Company

WETLAND, RIPARIAN, AND LITTORAL HABITATS

DRAFTED BY: C. SCRIVEN, HDR INC.
BOREL HYDROELECTRIC LICENSE SURRENDER PROJECT
PAGE 24 OF 26

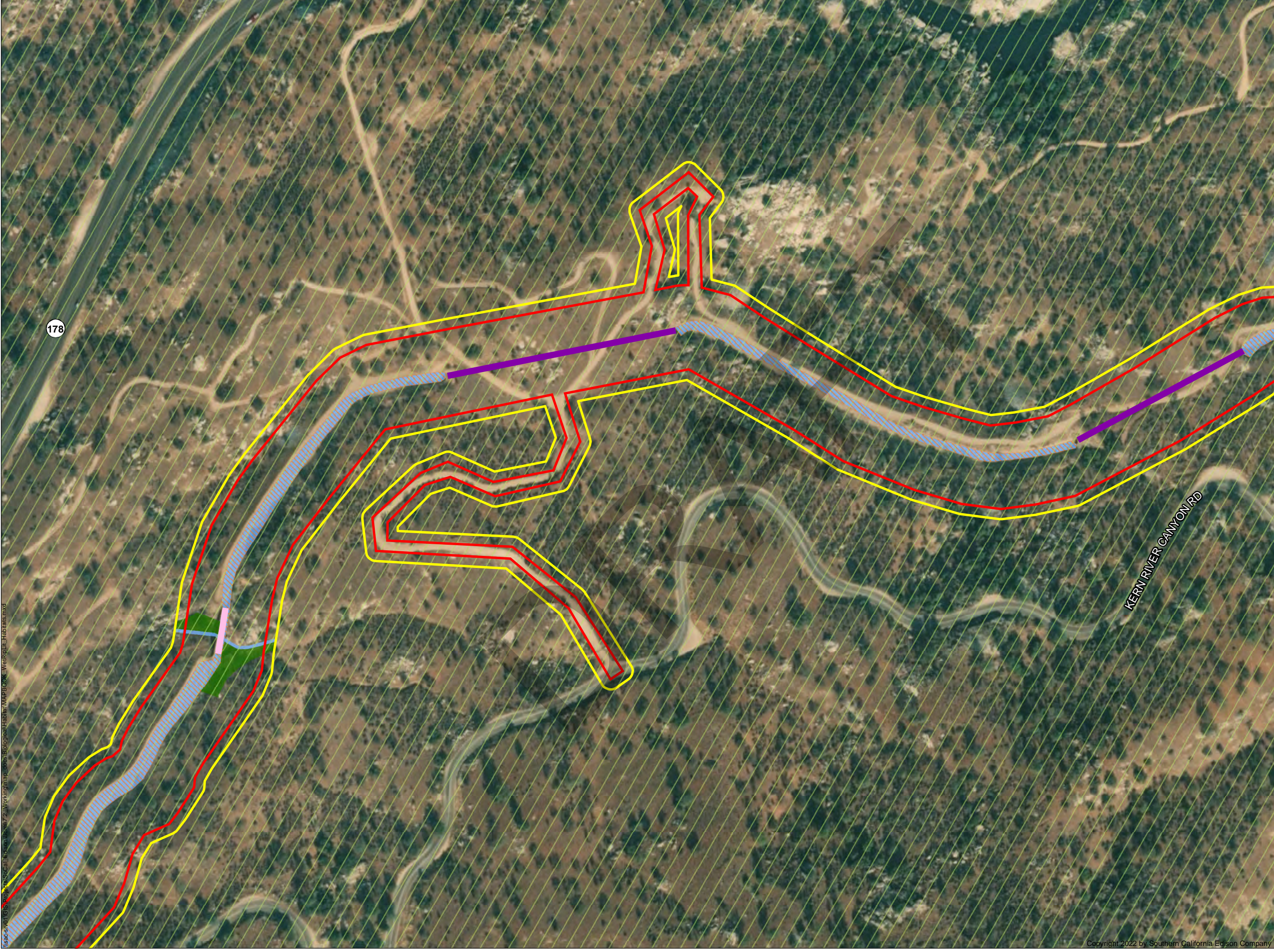
Date: 12/9/2022

Projection: StatePlane California V FIPS 0405 Feet
Datum: NAD 83

0 150 300 Feet

Southern California Edison (SCE) has no reason to believe that there are any inaccuracies or defects with information incorporated in this work and make no representations of any kind, including, but not limited to, the warranties of merchantability or fitness for a particular use, nor are any such warranties to be implied, with respect to the information or data, furnished herein. No part of this map may be reproduced or transmitted in any form or by any means, electronic or mechanical, including photocopying and recording system, except as expressly permitted in writing by SCE.

\\sac-srv01\GIS\Projects\SoCal Edison\Borel\7.2 Working\map_docs\biological\habitat\MAPBOOK_WetRipLit_Habitats.mxd



LEGEND

FERC Project Boundary #382

Survey Area

Flume

Tunnel

Canal

Habitat Type

Lotic

Riparian

Land Ownership

US Forest Service

*SOURCE: HDR (2021), SoCal Edison (2021), ESRI Aerial (2021).





**SOUTHERN CALIFORNIA
EDISON®**
An EDISON INTERNATIONAL® Company

**WETLAND, RIPARIAN,
AND LITTORAL HABITATS**

DRAFTED BY: C. SCRIVEN, HDR INC.
BOREL HYDROELECTRIC LICENSE SURRENDER PROJECT
PAGE 25 OF 26



Date: 12/9/2022



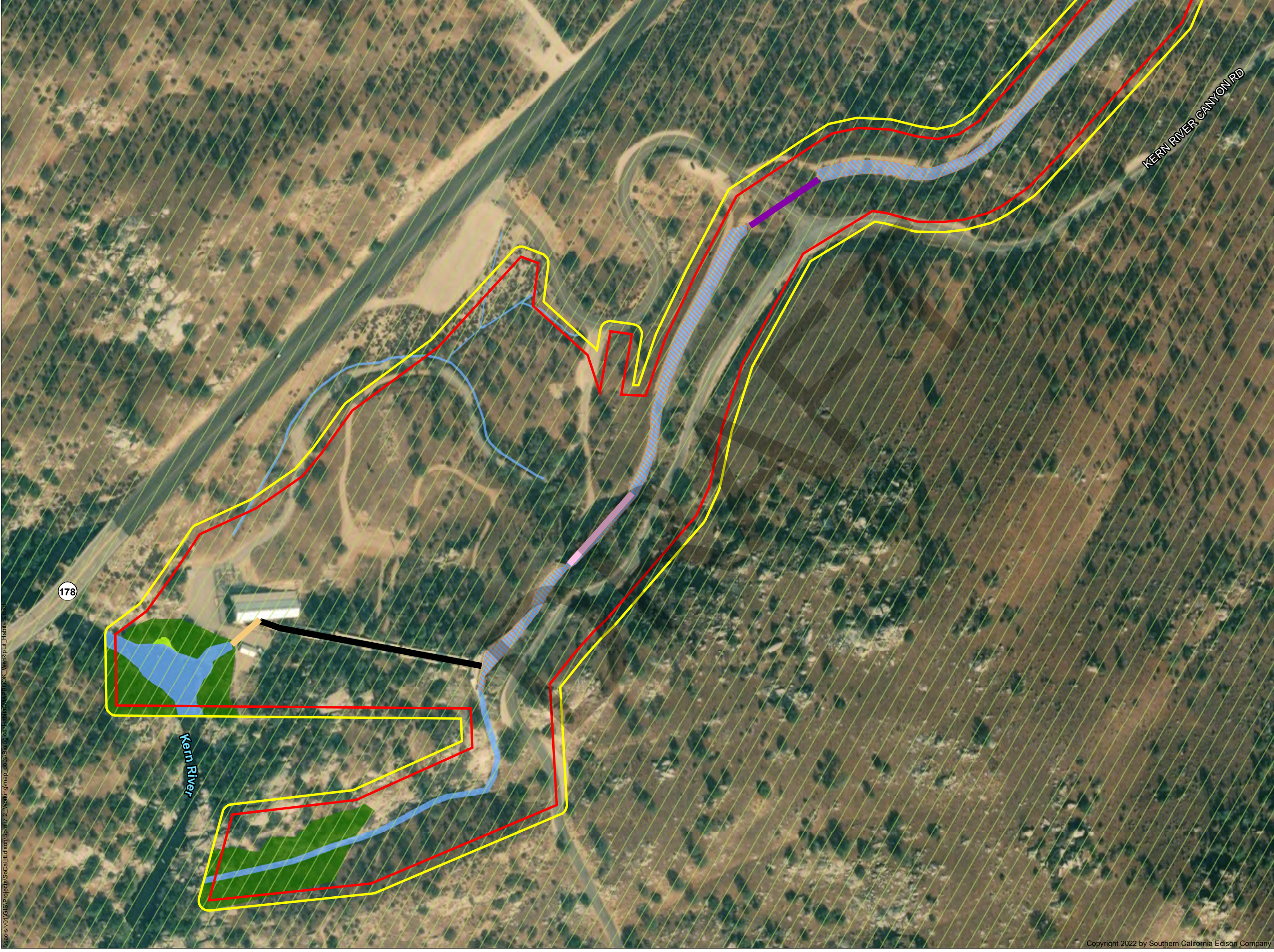
0 150 300 Feet

Projection: StatePlane California V FIPS 0405 Feet
Datum: NAD 83

Southern California Edison (SCE) has no reason to believe that there are any inaccuracies or defects with information incorporated in this work and make no representations of any kind, including, but not limited to, the warranties of merchantability or fitness for a particular use, nor are any such warranties to be implied, with respect to the information or data, furnished herein. No part of this map may be reproduced or transmitted in any form or by any means, electronic or mechanical, including photocopying and recording system, except as expressly permitted in writing by SCE.

\\sac-sv01\GIS\Projects\SoCal Edison\Borel\72_Workingmap_docs\BiologicalHabitat\MAPBOOK_WetRipLit_Habitats.mxd

Copyright 2022 by Southern California Edison Company



LEGEND

FERC Project Boundary #382

Survey Area

Flume

Penstocks

Tailrace

Tunnel

Canal

Habitat Type

Lotic

Riparian

Wetland

Land Ownership

US Forest Service

*SOURCE: HDR (2021), SoCal Edison (2021), ESRI Aerial (2021).



SOUTHERN CALIFORNIA EDISON
An EDISON INTERNATIONAL® Company

WETLAND, RIPARIAN, AND LITTORAL HABITATS

DRAFTED BY: C. SCRIVEN, HDR INC.
BOREL HYDROELECTRIC LICENSE SURRENDER PROJECT
PAGE 26 OF 26

Projection: StatePlane California V FIPS 0405 Feet
Datum: NAD 83
Date: 12/9/2022

Southern California Edison (SCE) has no reason to believe that there are any inaccuracies or defects with information incorporated in this work and make no representations of any kind, including, but not limited to, the warranties of merchantability or fitness for a particular use, nor are any such warranties to be implied, with respect to the information or data, furnished herein. No part of this map may be reproduced or transmitted in any form or by any means, electronic or mechanical, including photocopying and recording system, except as expressly permitted in writing by SCE.

\\sac-srv01\GIS\Projects\SoCal Edison\Borel\7_2_Working\map_docs\Biological\habitat\WetRipLit_Habitats.mxd